

NOTICE TO MARINERS



Notice of construction activities on Seagreen Offshore Wind Farm

Date of Issue	02/07/2024	Notice Number	11/2024 Revision 1
---------------	-------------------	---------------	---------------------------

Seagreen Offshore Wind Farm – Export Cable Nearshore Trenching Operations Revision 1

Contact Details for Marine Coordination and Fisheries Liaison

The following contact can provide more information if required:

Telephone Number, 24/7	+44 (0) 1674 689401
Duty Marine Coordinator	seagreenmarinecoordination@sse.com
Address	Seagreen Wind Energy Ltd, Windy Waves House Montrose Port Authority, South Quay Ferryden, Montrose, Angus DD10 9SL.

Fisheries liaison is coordinated by Brown and May Marine Ltd. For all fisheries enquiries, John Watt is primary contact:

Telephone Number	+44 (0) 1379872144
Mobile number	+44 (0) 7590 880746
Email	John.Watt@Brownmay.com
Address	Brown and May Marine Progress Way Mid Suffolk Business Park Eye, Suffolk IP23 7HU

1. Area of Planned Activity.

Trenching operations will be carried out on all three HVDC export cables at Carnoustie beach export cable landfall site, Angus.

Please note this activity is now expected to be completed on or around the 10th of July.

NOTICE TO MARINERS



2. Activity Description

On behalf of Seagreen Wind Energy Ltd, Nexans AS will conduct trenching operations on all three HVDC export cables at the nearshore cable landfall site at Carnoustie beach, Angus. The location is shown below in fig 1. During this operation three vessels will be used. The Multicat vessel Green Isle will bury the cable with the crew transfer vessel Channel Chieftain 6 and the survey vessel Survey Bravo supporting operations. Survey operations have commenced with completion expected on or around the 10th of July.

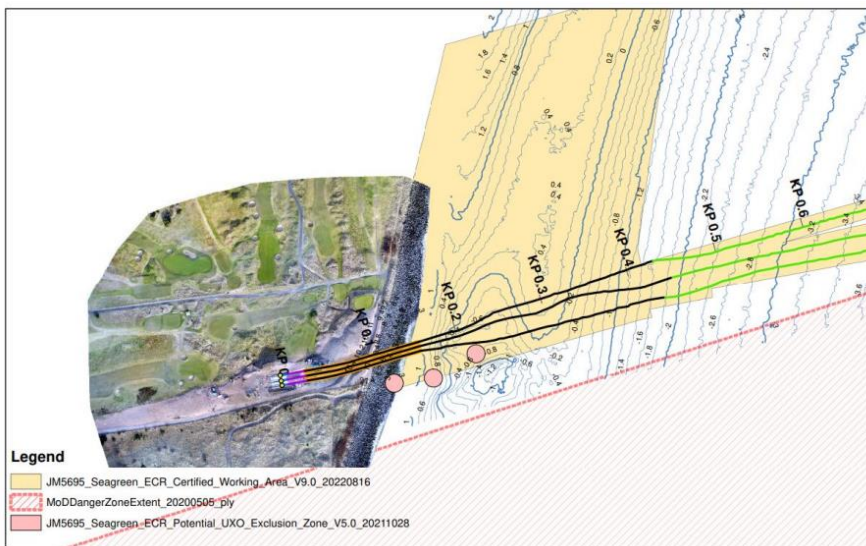




Fig 1 – Carnoustie export cable working area.


3. Vessel Details

Vessel – Green Isle		Contact Details		
	Call Sign	2IAV3		
	MMSI	235108183		
	Vessel Details			
	Length	27.2m		
	Beam	11.5m		
	Draft	2.9m		
	Vessel Contact	Geir Korstad geir.korstad@nexans.com		

NOTICE TO MARINERS



Vessel – Channel Chieftain 6		Contact Details	
	Call Sign	2GAD4	
	MMSI	235095697	
	Vessel Details		
	Length	19.0m	
	Beam	7.0m	
	Vessel Contact	Geir Korstad geir.korstad@nexans.com	

Vessel – Survey Bravo		Contact Details	
	Call Sign		
	MMSI		
	Vessel Details		
	Length		
	Beam		
	Vessel Contact	Geir Korstad geir.korstad@nexans.com	

4. Safety Zones

As all the Seagreen Wind Turbine Generators are fully commissioned, mandatory 500m safety zones shall be established around any WTG where major maintenance work is being undertaken, where major maintenance is as per the definition given in the 2007 Regulations. The safety zones will be active whenever a major maintenance vessel is at the WTG during the operational phase. Up to five of these safety zones could be concurrently active, but no more than four where there is one active 500m safety zone around the Offshore Sub-station Platform.

A mandatory 500m safety zone shall be established around the Offshore Sub-station Platform where major maintenance work is being undertaken, where major maintenance is as per the definition given in the 2007 Regulations. The safety zone will be active whenever a major maintenance vessel is at the OSP during the operational phase.

MARINERS ARE REMINDED to navigate with caution and keep continued watch on VHF Ch.70/16 when navigating the area.

5. Distribution List

A central list of recipients is maintained by the Marine Coordinator; if you are not the appropriate recipient of these notices, or do not wish to receive the notices in the future, please contact us at the address included in Section 1 of this notice.